

Oakland Global Proposed Oakland Army Base Redevelopment





Cypress Corridor I-880 Billboard Locations

Pacific Cannery Loft Tenants

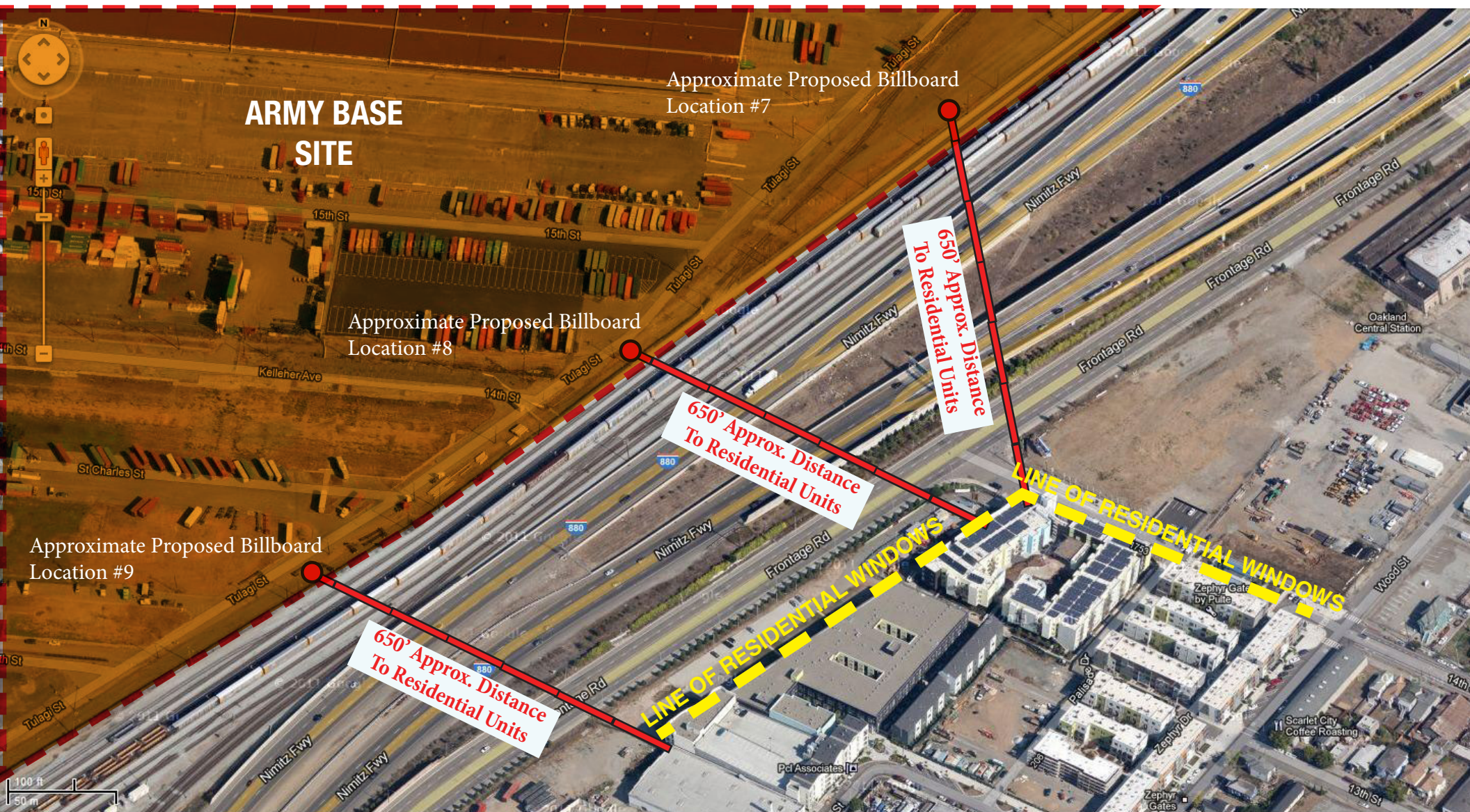
Photograph Appendix From Residential Units

September 4th, 2012

In Response To April 2012 **Oakland Global** Billboard Proposal










Existing Condition: View from PCL Unit #343

Billboard Location #9
(Proposed LED Display)

Billboard Location #8

Billboard Location #7

Billboard Location #6



With Approximate Proposed Billboard Locations
Per April 1st, 2012 Oakland Global Proposition



Existing Condition



With Proposed
Billboards

Approx. Proposed Billboard Locations

Existing Residential Units



DAYTIME: BILLBOARD LOCATION #9



DAYTIME: BILLBOARD LOCATION #8,7



NIGHTTIME: BILLBOARD LOCATION #9




NIGHTTIME: BILLBOARD LOCATION #8,7




DAYTIME: BILLBOARD LOCATION #9 (LCD BILLBOARD)



DAYTIME: BILLBOARD LOCATION #8,7 (BACKLIT BILLBOARDS)



NIGHTTIME: BILLBOARD LOCATION #9 (LCD BILLBOARD)



NIGHTTIME: BILLBOARD LOCATION #8,7 (BACKLIT BILLBOARDS)




Existing Night Time Photograph from PCL Unit #144
Existing Light & Glare Levels



Existing Dusk Photograph from PCL Unit #155
Existing Light & Glare Levels : Mount Tam View Corridor



Existing Dusk Photograph from PCL Unit #155
Existing Light & Glare Levels : Mount Tam View Corridor
View Towards Proposed Billboard Location #8 (Approx. Location)



Existing Dusk Photograph from PCL Unit #155
Existing Light & Glare Levels : Mount Tam View Corridor



Existing DayTime Photograph from PCL Unit #254
View Towards Proposed Billboard Location #8 (Approx. Location)



Existing Day Photograph from PCL Unit #338
View Corridor: SF Downtown
View Towards Proposed Billboard Location #9
(Approx. Location)



Existing Day Photograph from PCL Unit #338
View Corridor: Mount Tam
View Towards Proposed Billboard Location #8
(Approx. Location)



Existing Day Photograph from PCL Unit #338
View Corridor: Berkeley Hills
View Towards Proposed Billboard Location #7
(Approx. Location)



Existing DayTime Photograph from PCL Unit #338
View From Interior of Unit



Existing DayTime Photograph from
PCL Unit #338
View From Interior of Unit




Existing Night Photograph from PCL Unit #338
Existing Light & Glare Levels




Existing Night Photograph from PCL Unit #340
Existing Light & Glare Levels




Existing Day Photograph from PCL Unit #340
View Corridor : Mt. Tam
View Towards Proposed Billboard Location #8 (Approx. Location)



Existing Dusk Photograph from PCL Unit #340
View Corridor : Mt. Tam
Existing Light & Glare Levels



Existing Dawn Photograph from PCL Unit #343
View Corridor : SF Corridor/Angel Island/Mt. Tam
View Towards Proposed Billboard Location #9 (Approx. Location)



Existing Dawn Photograph from PCL Unit #343
View Corridor : Mt. Tam
View Towards Proposed Billboard Location #8 (Approx. Location)



Existing Dawn Photograph from PCL Unit #343
View Corridor : Berkeley Hills
View Towards Proposed Billboard Location #7 (Approx. Location)



Existing Day Photograph from PCL Unit #356

View Corridor : Mt. Tam

View Towards Proposed Billboard Location #9 (Approx. Location)



Existing Dusk Photograph from PCL Unit #455

View Corridor : Mt. Tam

View Towards Proposed Billboard Location #9 (Approx. Location)



Existing Dusk Photograph from PCL Unit #455

View Corridor : Berkeley Hills

View Towards Proposed Billboard Location #7, 8 (Approx. Location)



Existing Day Photograph from PCL Unit #456
View Corridor : Mt. Tam
View Towards Proposed Billboard Location #9 (Approx. Location)



Existing Dusk Photograph from PCL Unit #456
View Corridor : Mt. Tam
View Towards Proposed Billboard Location #9 (Approx. Location)



Existing Dusk Photograph from PCL Unit #456
View Corridor : Mt. Tam/Berkeley Hills
View Towards Proposed Billboard Location #9,8 (Approx. Location)
Existing Light & Glare Levels